

Atodiad 3

Appendix 3

Mapiau Mewnosod

Inset Maps




























YNYS MÔN / ISLE OF ANGLESEY

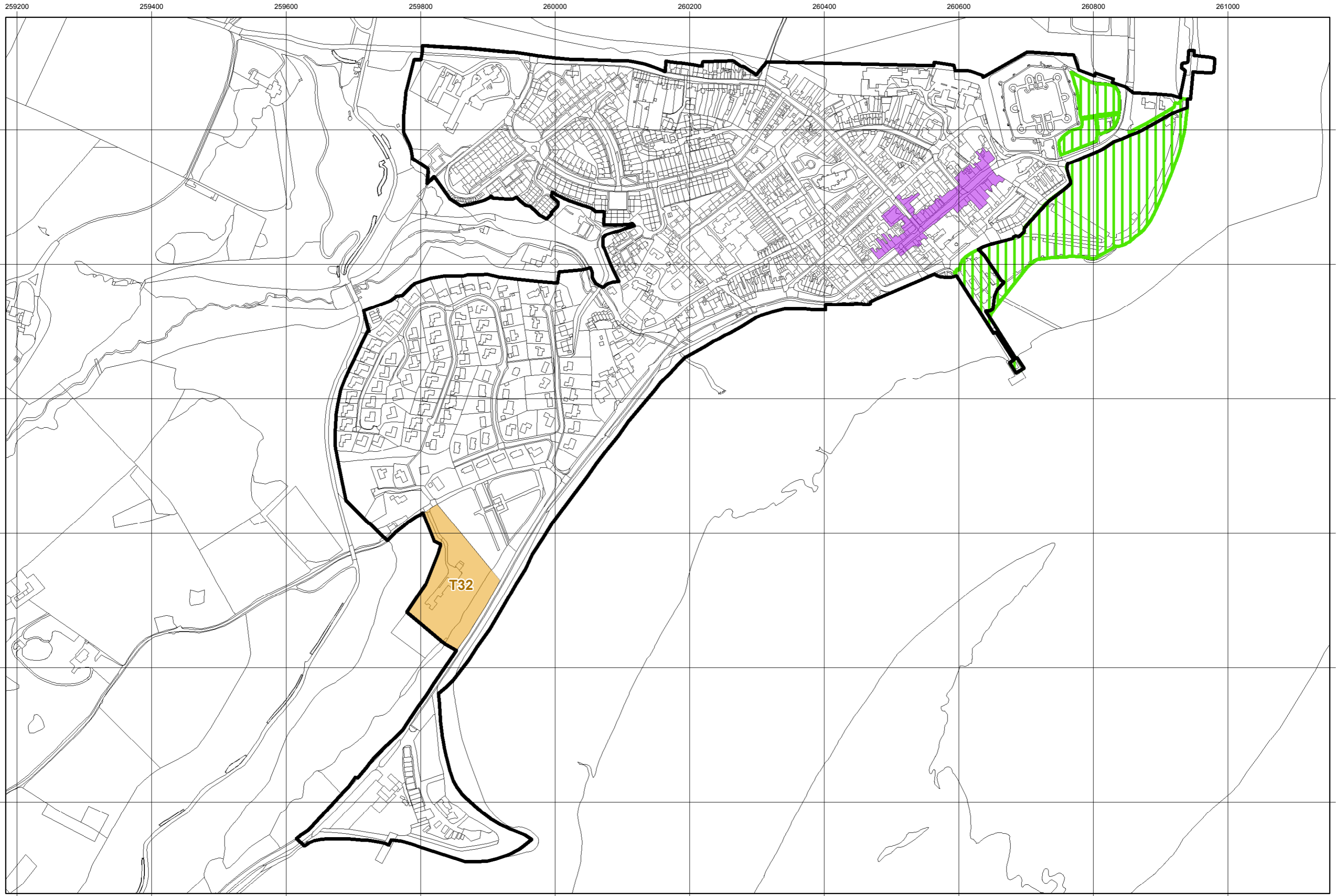
Canolfannau Gwasanaeth Lleol / Local Service Centres

9. Biwmares / Beaumaris
10. Benllech,
11. Bodedern,
12. Cemaes,
13. Gaerwen,
14. Llanfair Pwllgwyngyll,
15. Pentraeth,
16. Porthaethwy / Menai Bridge
17. Rhosneigr,
18. Y Fali / Valley

Mapiau Mewnosod / Inset Maps

Nodiant / Legend

-  Ffin Datblygu / Development Boundary
-  Dynodiad Tai Heb Caniatâd / Housing Allocation without Planning Permission
-  Dynodiad Tai gyda Chaniatâd Cynllunio / Housing Allocation with Planning Permission
-  Clwstwr / Cluster
-  Safle Cyflogaeth i'w Warchod / Safeguarded Employment Site
-  Dynodiad Cyflogaeth / Employment Allocation
-  Safle Cyflogaeth Wrth Gefn i'w Warchod / Safeguarded Reserve Employment Site
-  Safle Cyflogaeth Adwy'r Hafan Employment Site
-  Canol Tref / Town Centre
-  Prif Ardal Siopa / Primary Shopping Area
-  Parth Chwilio Llety Myfyrwyr Pwrpasol / Purpose Built Student Accommodation Search Zone
-  Safle Sipsiwn a Theithwyr i'w Warchod / Protected Gypsy and Traveller Site
-  Safle Sipsiwn a Theithwyr Newydd / New Gypsy and Traveller Site
-  Ardal Tirwedd Arbennig / Special Landscape Area
-  Llecyn Agored/Cae Chwarae i'w Warchod / Protected Open Space/Play Area
-  Safle Gwastraff / Waste Site
-  Terfynfa Rheilffordd a Glanfa i'w Warchod / Protected Railhead and Wharf
-  Cylchfa Rhagod Safle Mwynau / Mineral Site Buffer Zone
-  Ardal a Ffefrir Tywod a Graean / Sand and Gravel Preferred Area
-  Ardal a Ffefrir Carreg Mâl / Crushed Rock Preferred Area
-  Ardal Gwarchod Metelifferaidd Mynydd Parys / Parys Mountain Metalliferous Safeguarding Area
-  Ardal Ymgynhori Glo / Coal Referral Area
-  Llwybr Ffordd Newydd i'w Warchod / Protected New Route Corridor
-  Ardal Gwelliannau A5025 / A5025 Improvement Area
-  Ardal Chwilio Fferm Solar PV / Solar PV Farm Search Area
-  Awdurdod Parc Cenedlaethol Eryri / Snowdonia National Park Authority
-  Awdurdodau Cynllunio Lleol Cyfagos / Adjoining Local Planning Authorities



251200

251400

251600

251800

252000

252200

252400

383600

383400

383200

383000

382800

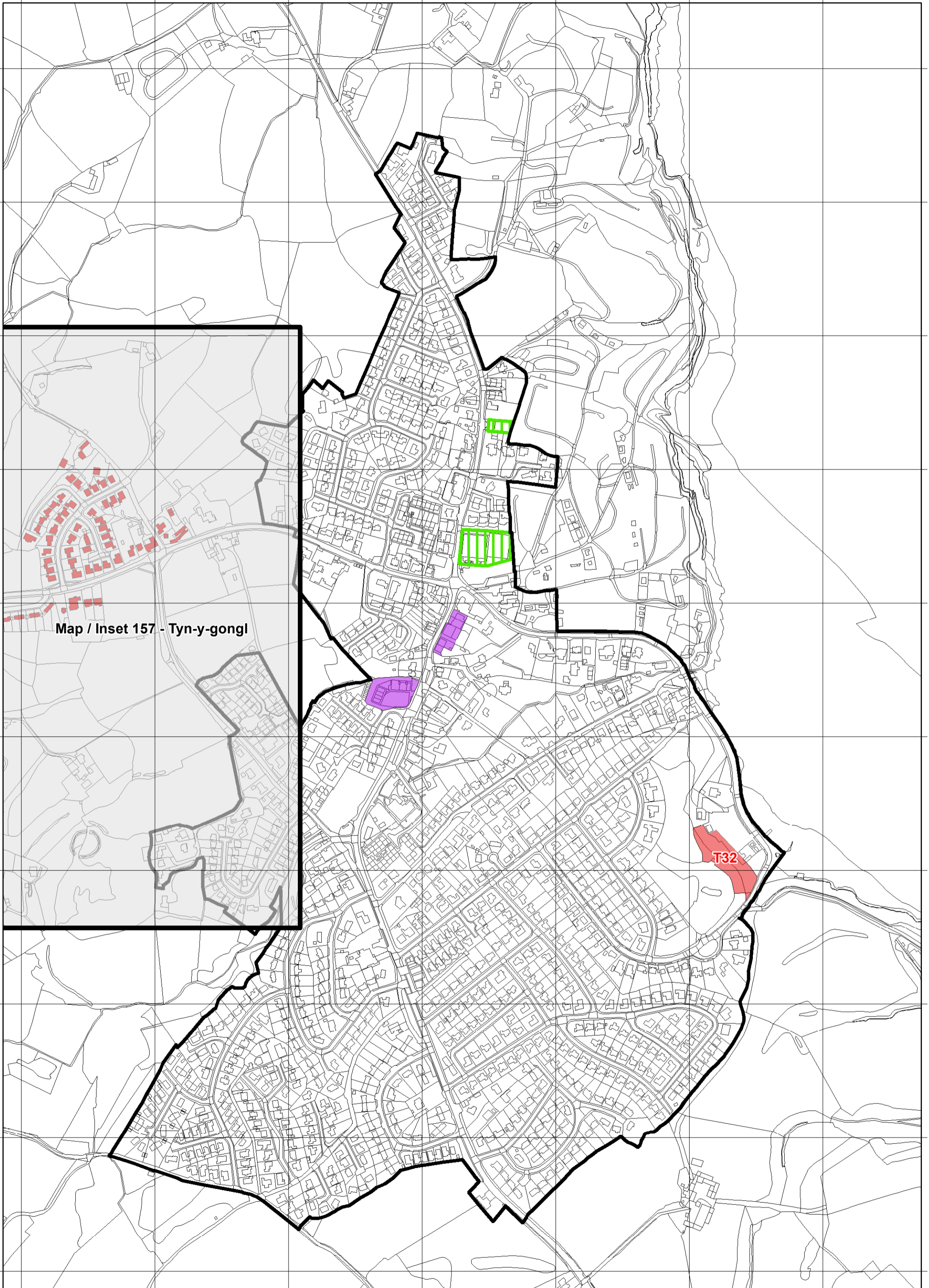
382600

382400

382200

382000

381800



Map / Inset 157 - Tyn-y-gongl

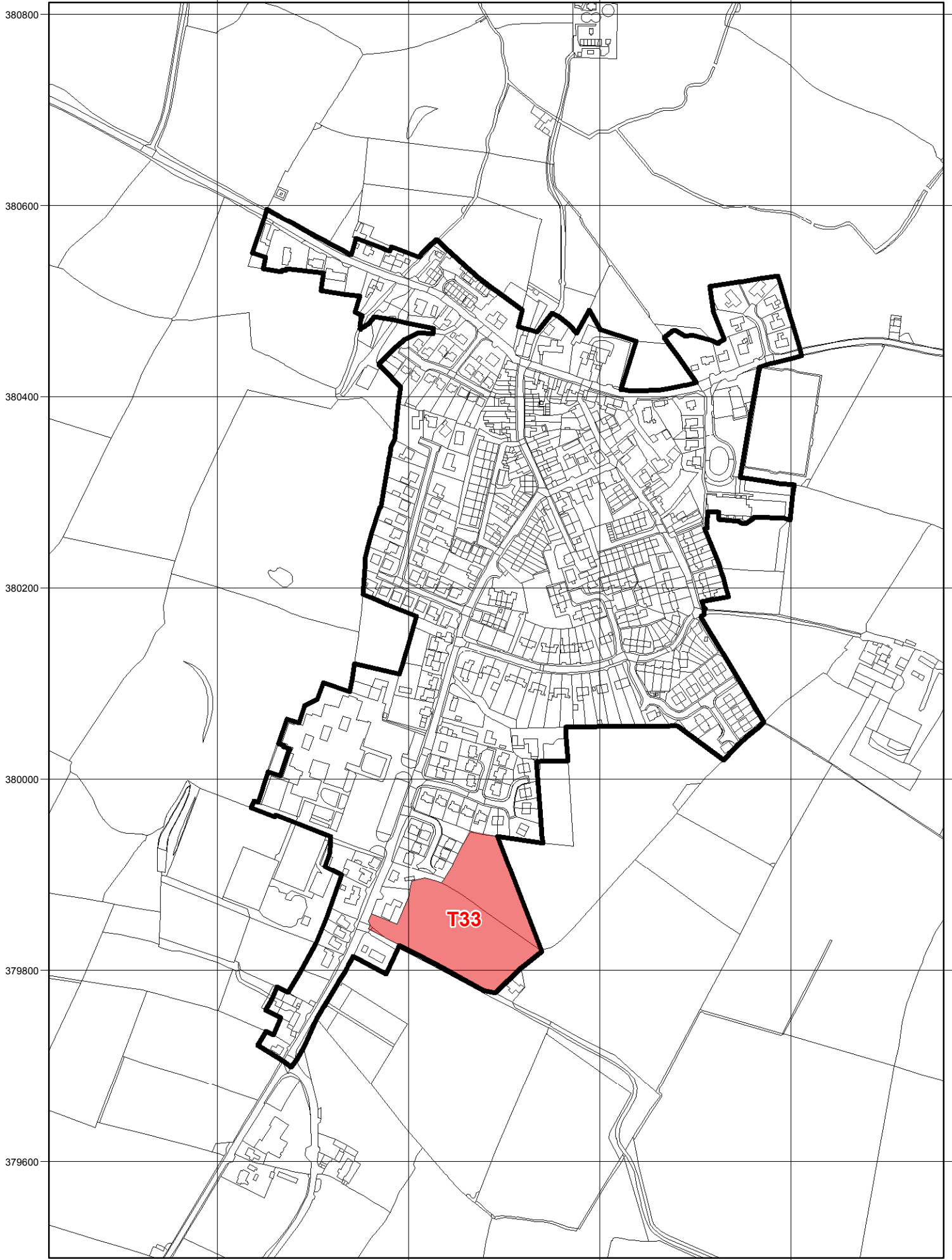
T32

233000

233200

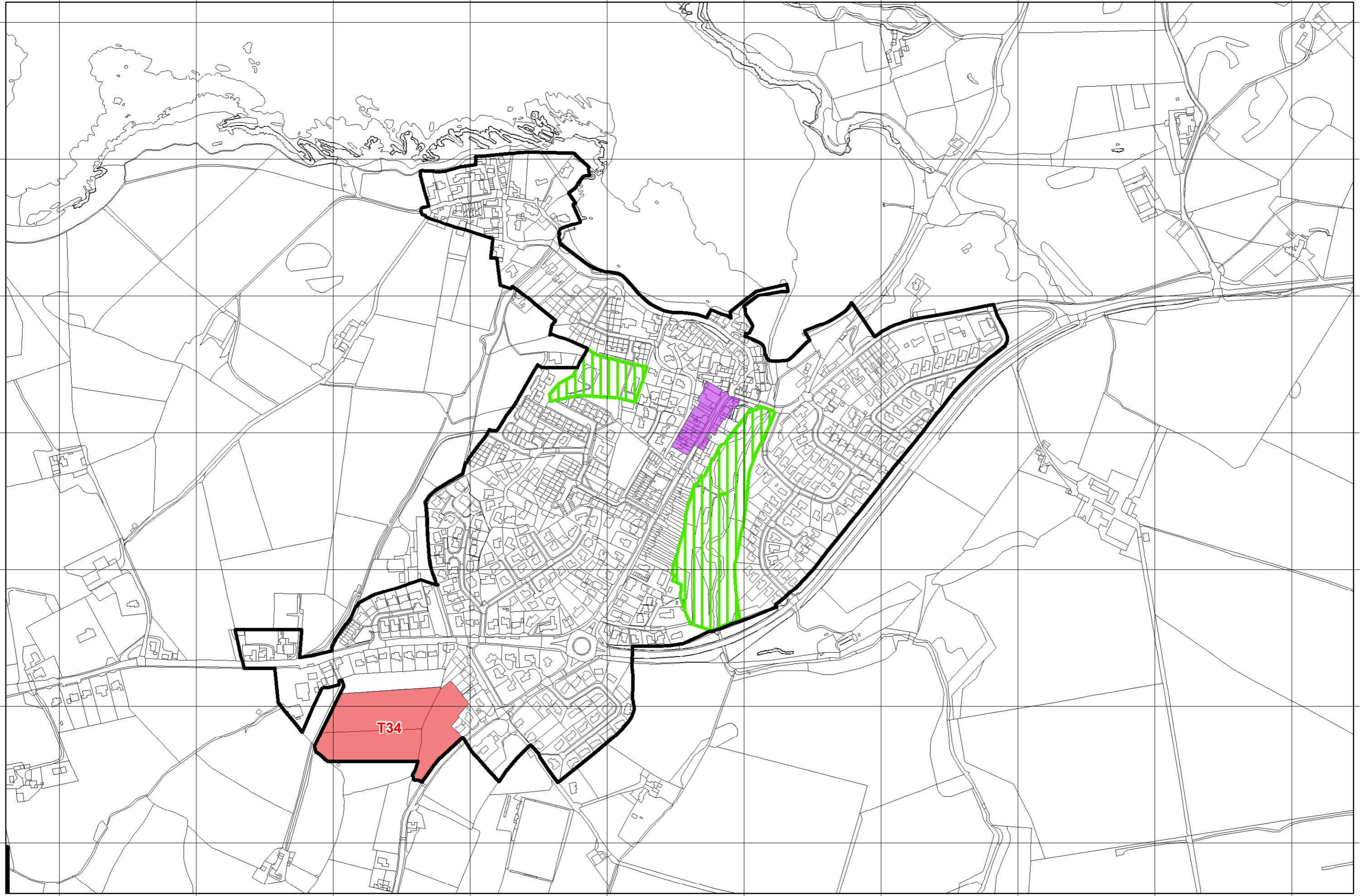
233400

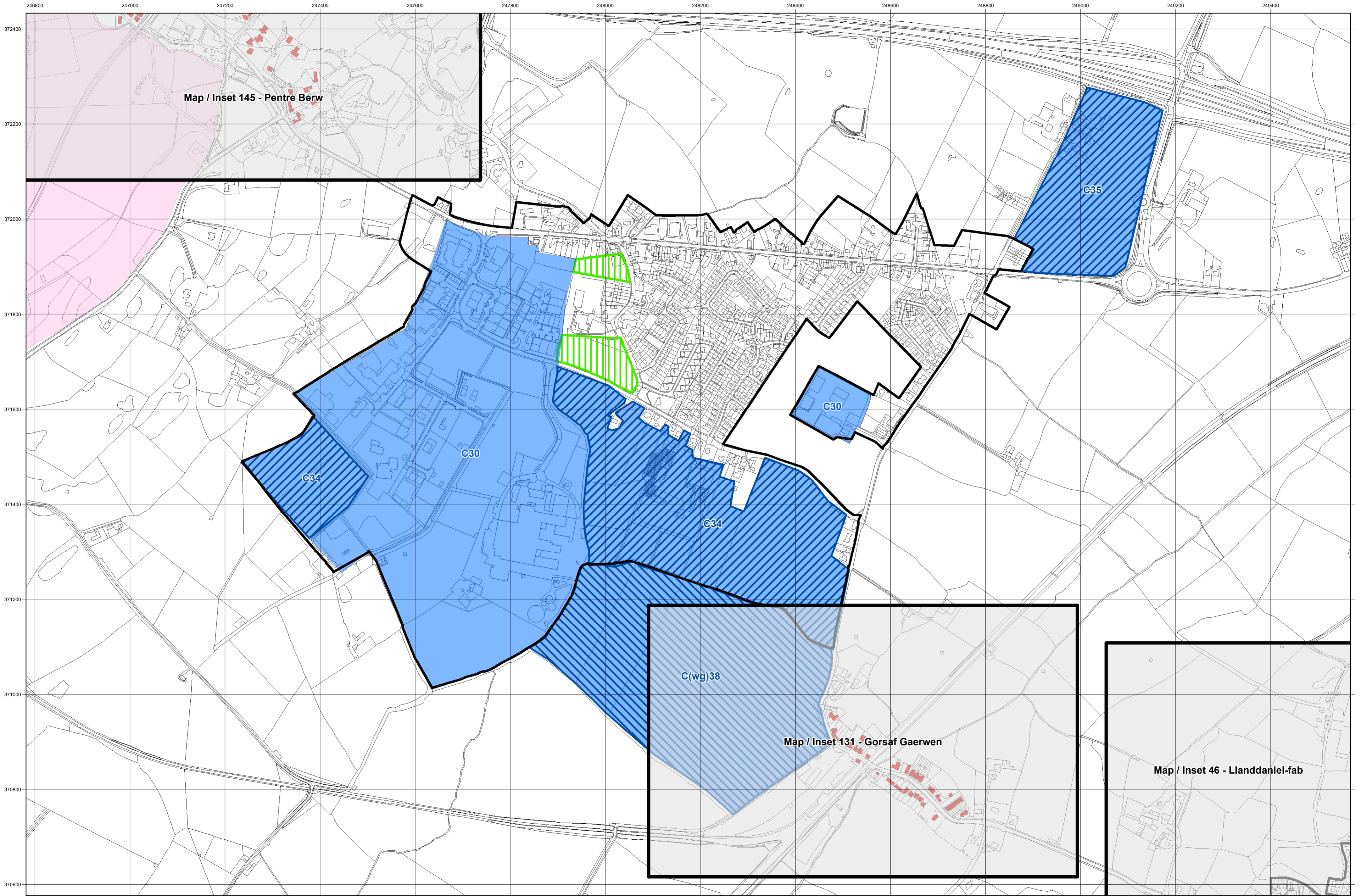
233600



236200 236400 236600 236800 237000 237200 237400 237600 237800 238000

394000
393800
393600
393400
393200
393000
392800





252200 252400 252600 252800 253000 253200 253400 253600 253800 254000

372400

372200

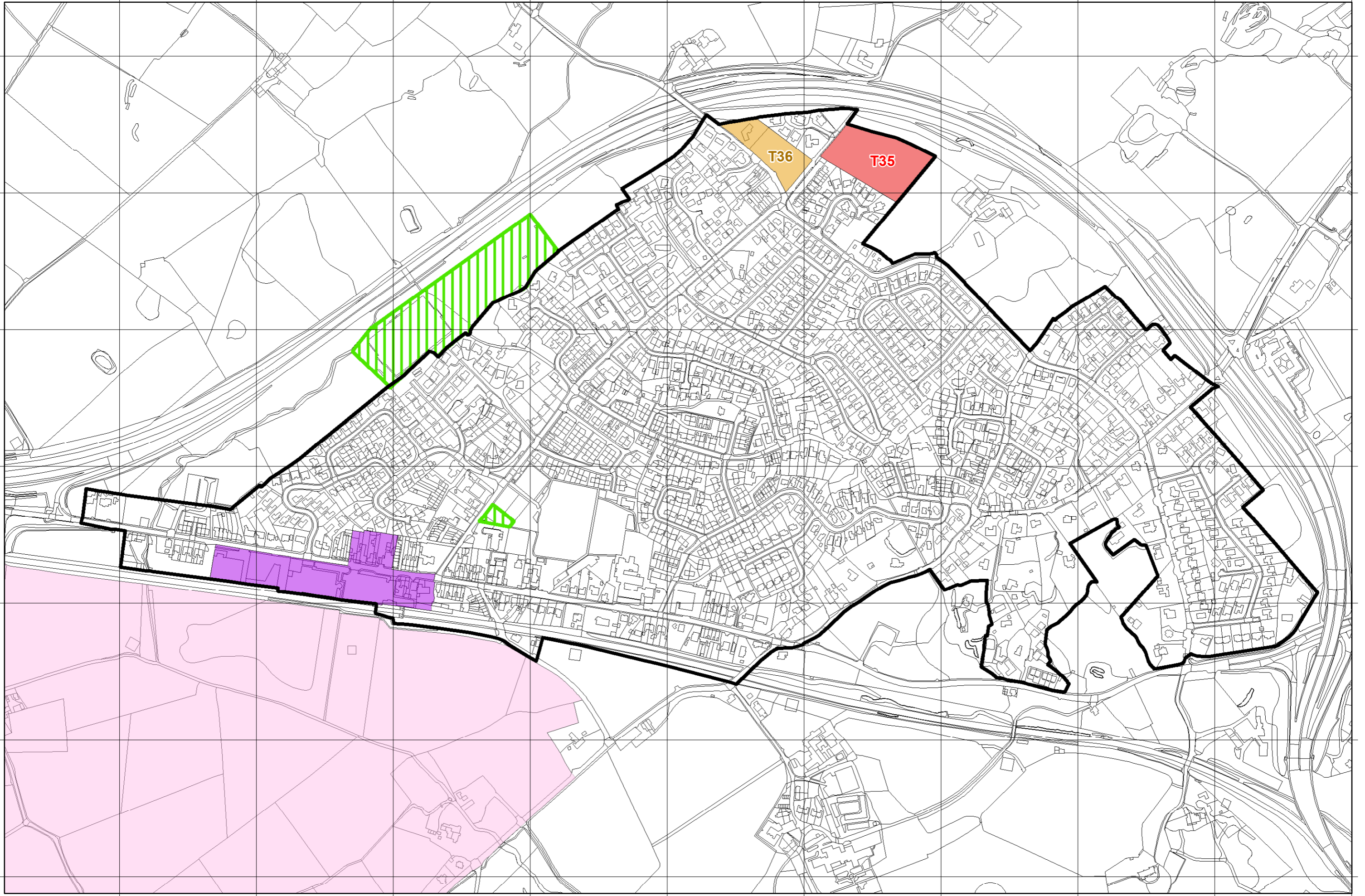
372000

371800

371600

371400

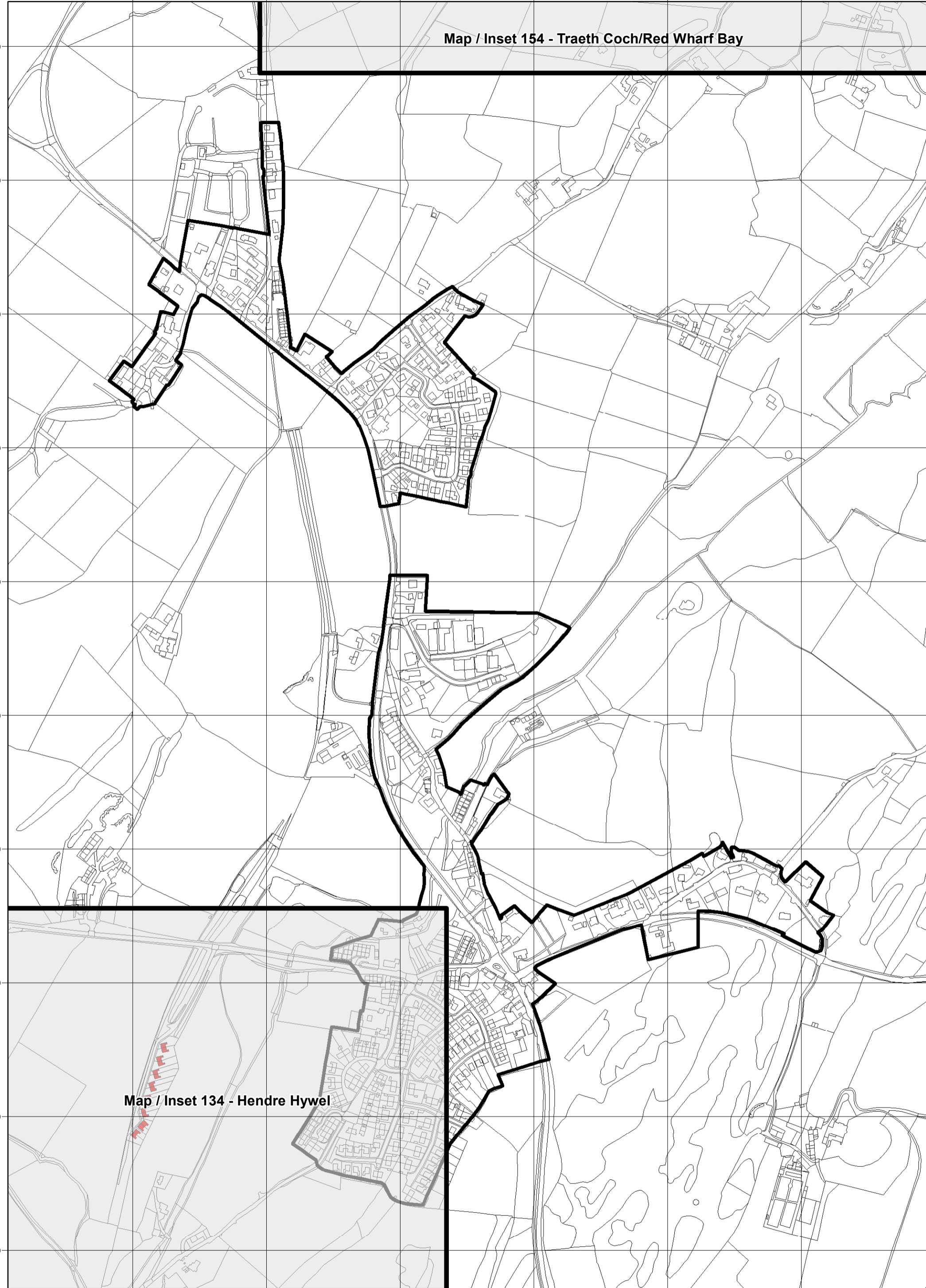
371200

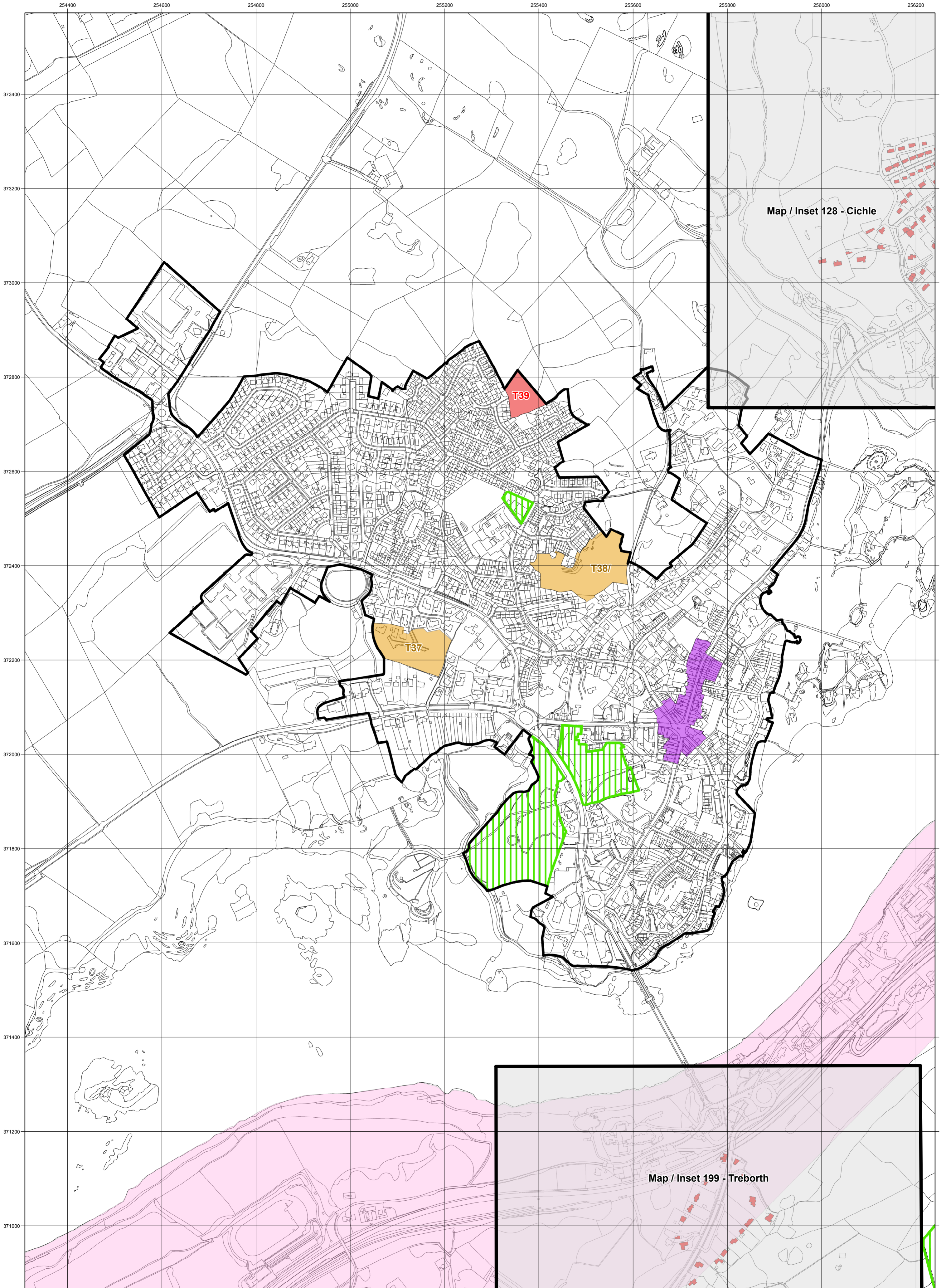


251800 252000 252200 252400 252600 252800

Map / Inset 154 - Traeth Coch/Red Wharf Bay

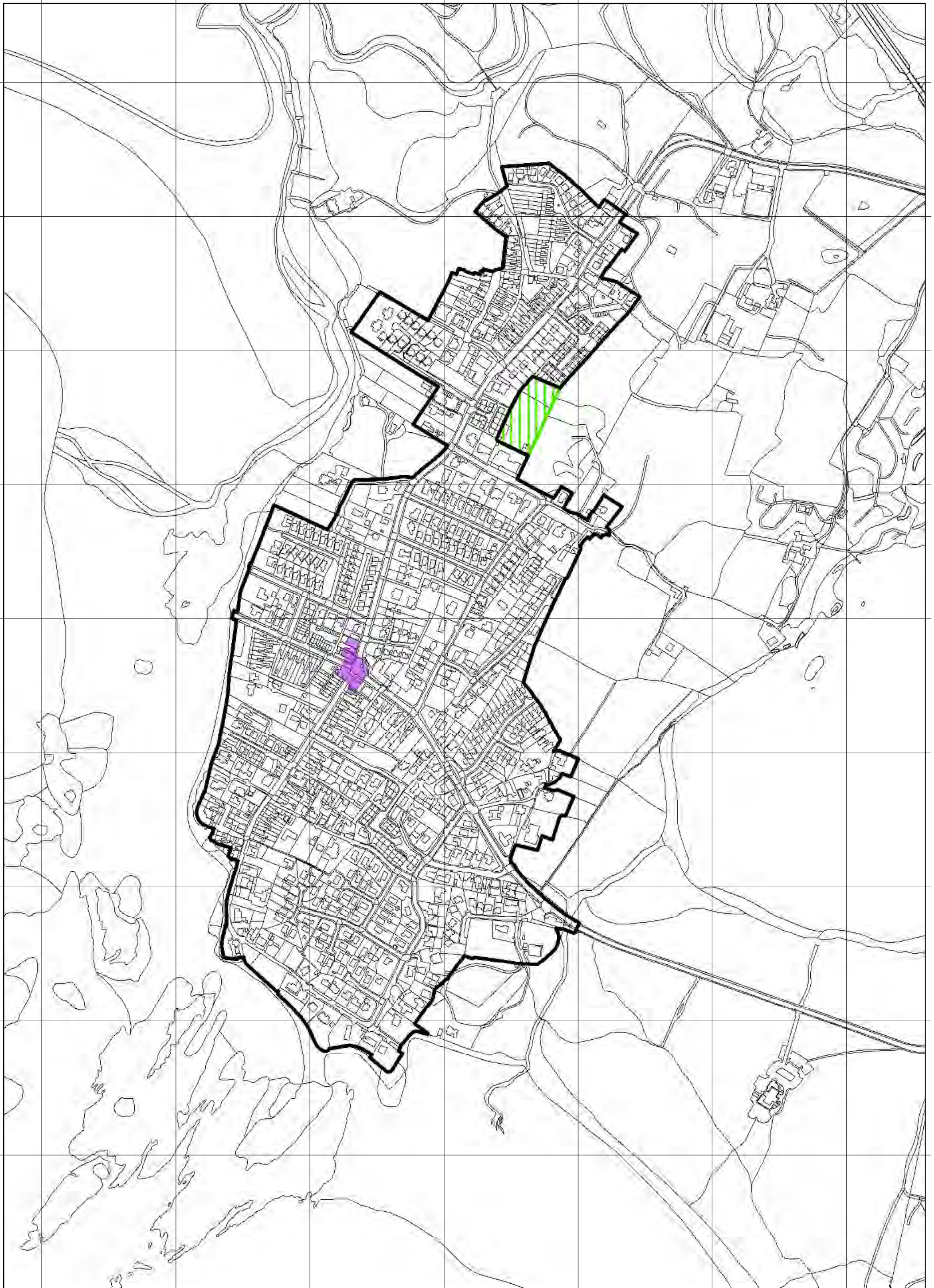
Map / Inset 134 - Hendre Hywel





231400 231600 231800 232000 232200 232400 232600

374000
373800
373600
373400
373200
373000
372800
372600
372400



228600 228800 229000 229200 229400 229600 229800

380600

380400

380200

380000

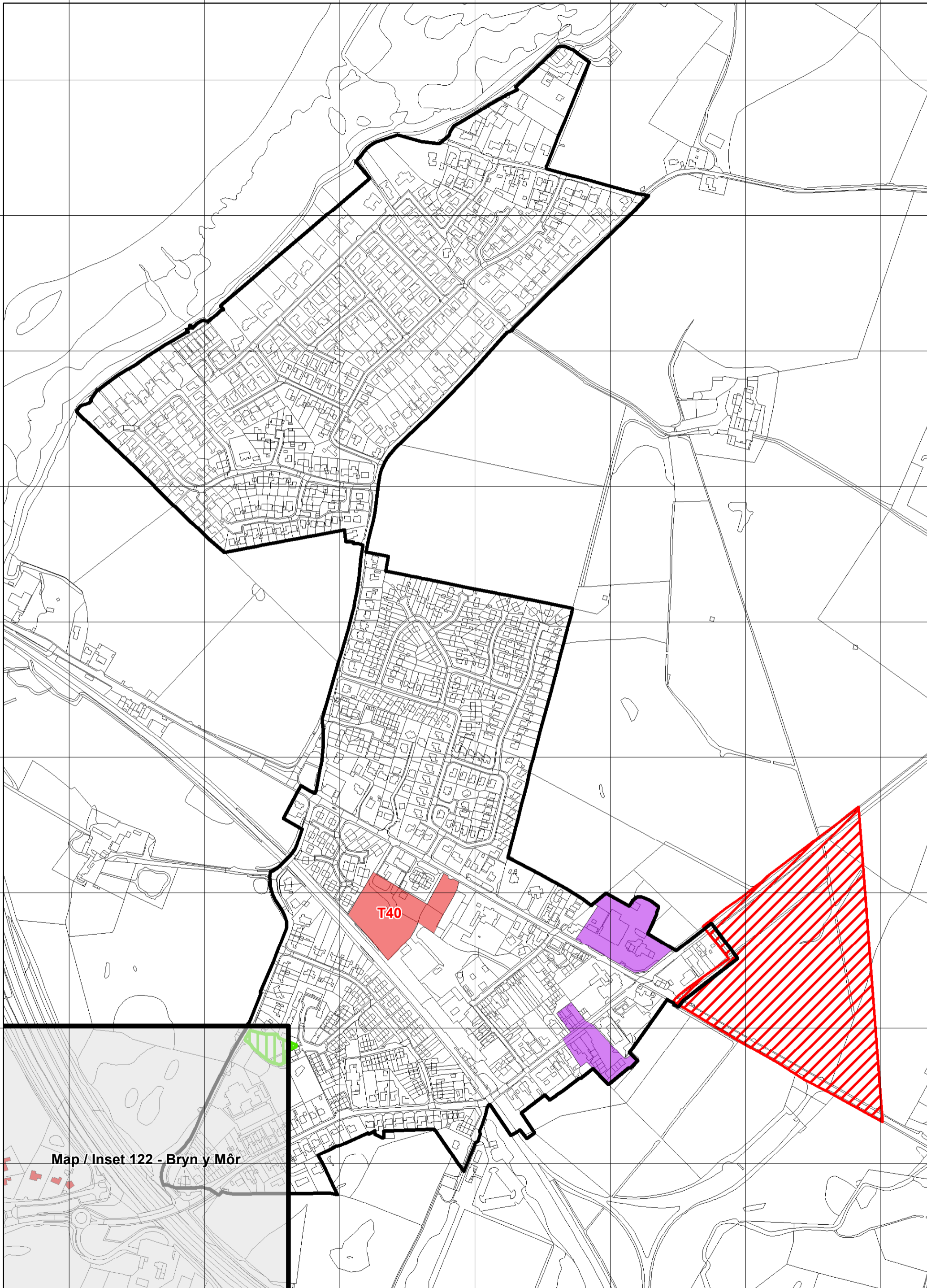
379800

379600

379400

379200

379000



Map / Inset 122 - Bryn y Môr